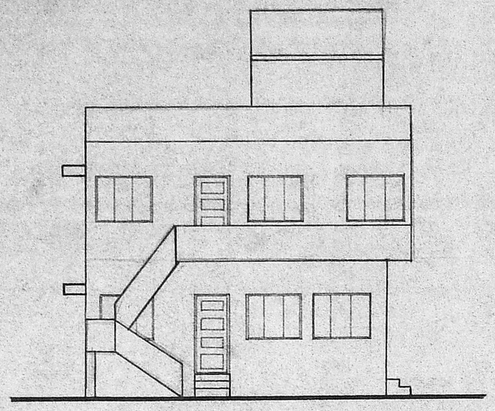

FRONT ELEVATION.

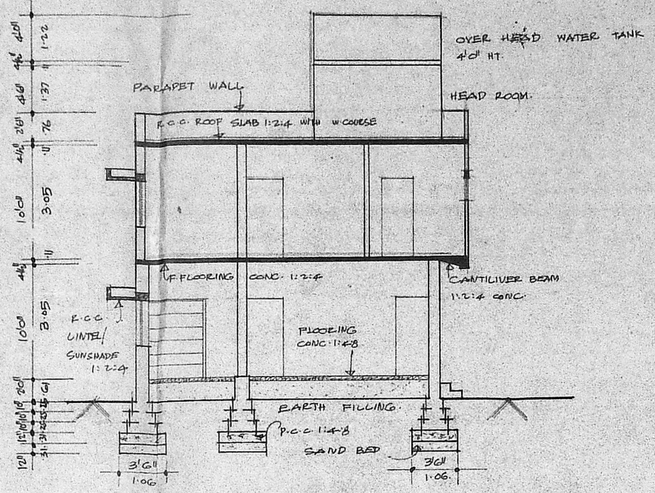

SECTION ON AA.

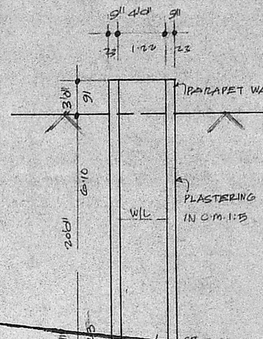

Planning Permit No. A/1309/90
APPROVED
SUBJECT TO THE CONDITIONS IN THIS OFFICE LETTER.
No. A3/16409/90 Date 4/10/90
C.R. Unmale
4/10/90
FOR MEMBER SECRETARY
MADRAS METROPOLITAN DEVELOPMENT AUTHORITY
MADRAS - 600 008.

Revised plan

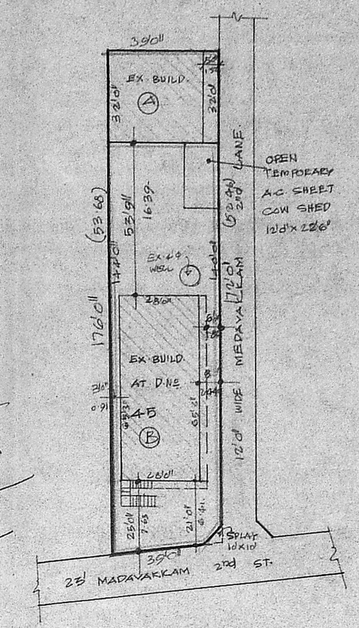

RESIDUARY PLOT DETAILS.

SCALE : 1" = 32'0"

A : AREA :	1241 SQFT. OR	115.29 M²
B : AREA :	5538 SQFT. OR	514.48 M²
TOTAL AREA :	6779 SQFT. OR	629.70 M²

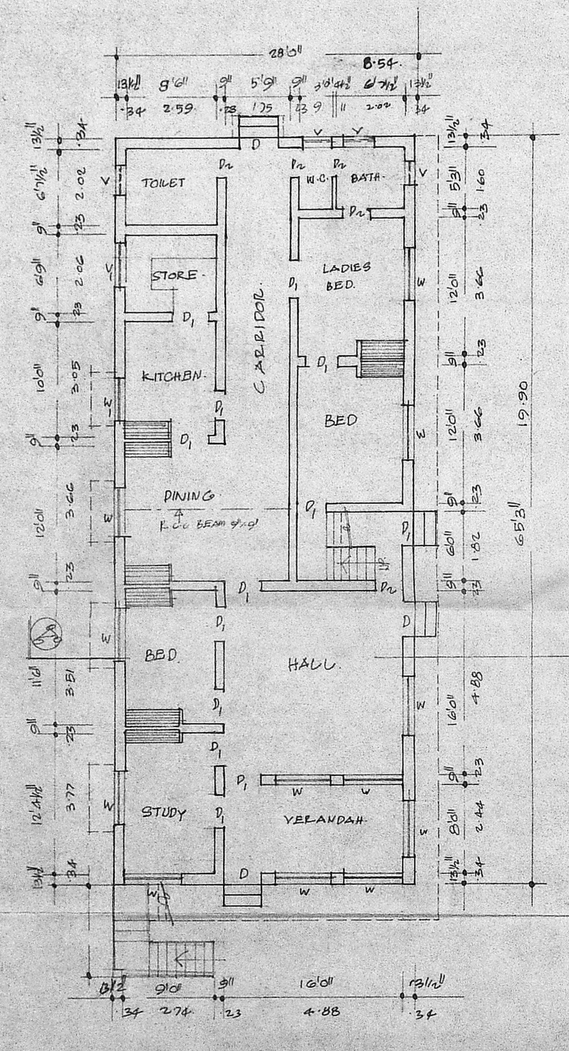

EX. GROUND FLOOR PLAN.

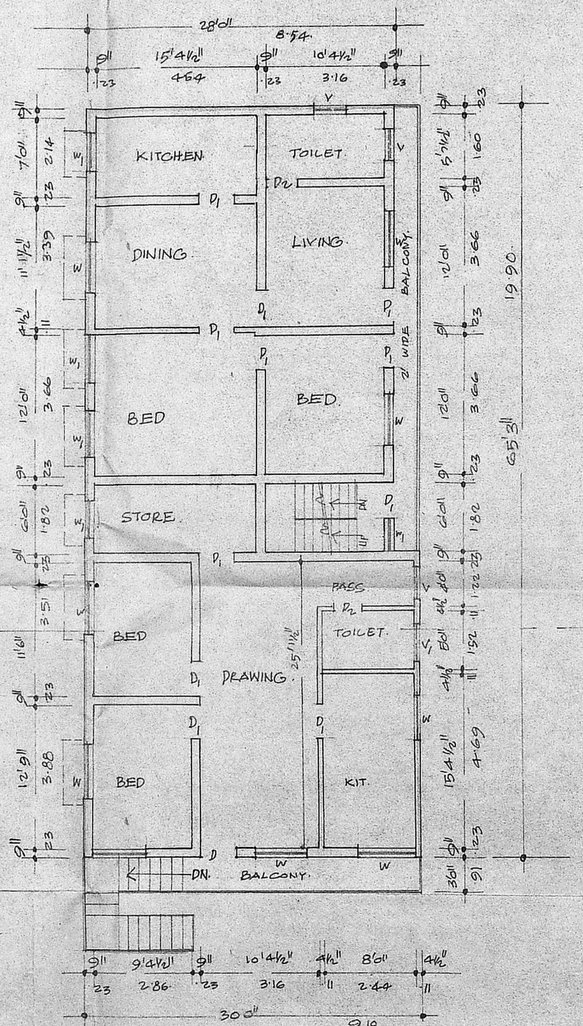

PRO. FIRST FLOOR PLAN.

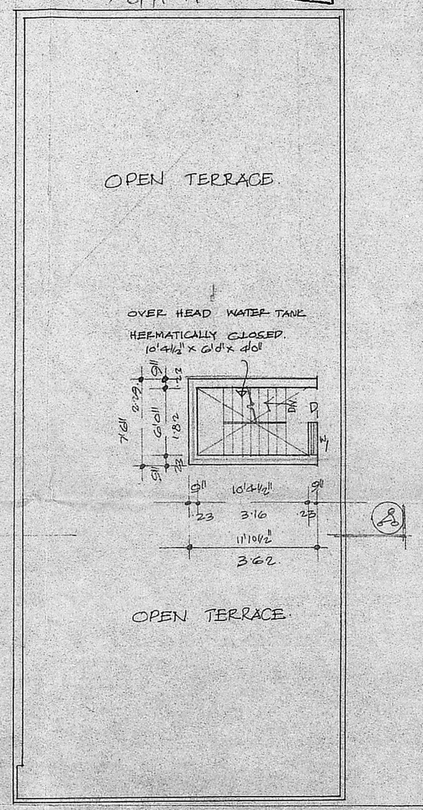

TERRACE FLOOR PLAN.

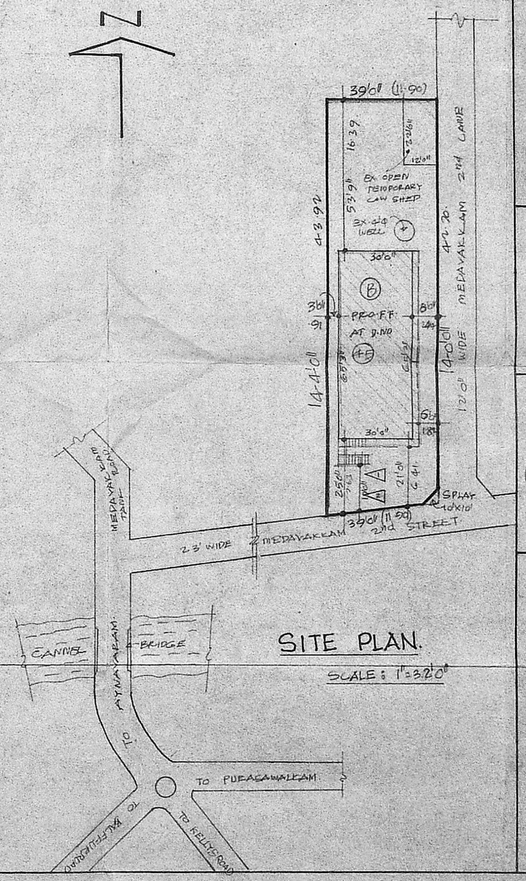

SITE PLAN.

SCALE : 1" = 32'0"

PROPOSED ADDITIONS TO THE EXISTING BUILDING AT DOOR No. 45, MEDAVAKKAM 2ND STREET, KELLEYS, MADRAS - 600010.
CORP. DIVISION No. 40.

JOINERIES:

D	DOOR	3'3" x 7'0"	1.00 x 2.14.
D1	DOOR	3'0" x 6'6"	0.91 x 1.98.
D2	DOOR	2'6" x 6'0"	0.76 x 1.82.
W	WINDOW	5'0" x 4'0"	1.52 x 1.22.
W1	WINDOW	4'6" x 4'0"	1.37 x 1.22.
W2	WINDOW	3'0" x 4'0"	0.91 x 1.22
V	VENTILATOR	3'0" x 2'0"	0.91 x 0.61
V1	VENTILATOR	4'0" x 2'0"	1.22 x 0.61

AREA STATEMENT.

PLOT EXTENT	5538 SFT;	514.48 M²
EX. G.F. AREA	1827 SFT;	169.73 M²
PRO. F.F. AREA	1958 SFT;	181.85 M²
TOTAL PLINTH AREA:	3785 SFT;	351.58 M²

COLOUR INDEX:

EXISTING
PROPOSED
ROAD
BOUNDARY

NORTH POINT

SCALE : 1" = 8'0" OR 1:100

OWNER SIGN.

J. THOTHADRI.
Asst. Executive Engineer, (Retd.)
Consulting Civil Engineer & Contractor,
(Phone No. 55 353 Regd. No: 515)
CLASS I LICENSED SURVEYOR CORPN. OF MADRAS,
28, Venkatachala Naicken St, Madras 21
LICENSED SURVEYOR